








**LEGEND**

- |                                                                                     |                             |                                                                                     |                                    |
|-------------------------------------------------------------------------------------|-----------------------------|-------------------------------------------------------------------------------------|------------------------------------|
|  | Study Corridors             |  | Category B (66 dB) Noise Receivers |
|  | Noise Measurement Locations |  | Category C (71 dB) Noise Receivers |
|  | Existing Noise Wall         |  | Noise Sensitive Areas              |



SOURCE - June, 2005 aerial photography provided by USGS. Noise measurement locations and receivers created by FHU resource specialists. Map produced August, 2006 by FHU.

**Arapahoe Road Corridor Study**

**Noise Measurement Locations and Noise Sensitive Areas**

